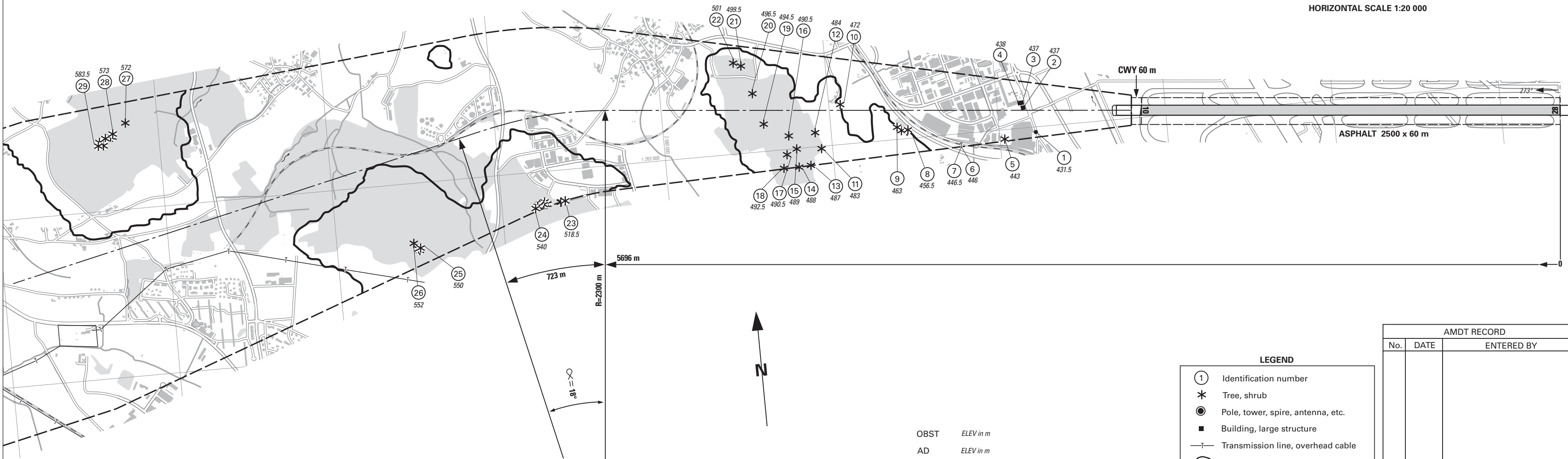
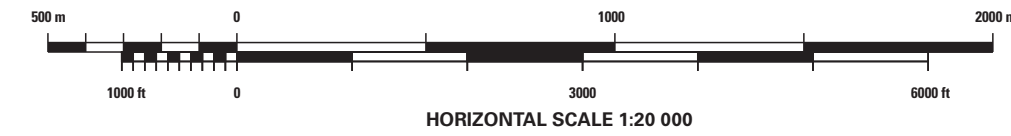


VAR 3°E (2020.5)

PROFILE see LSZH AD 2.24.4-4

RWY: 28

RWY 10	DECLARED DISTANCES in m	RWY 28
—	TAKE-OFF RUN AVAILABLE	2500
—	TAKE-OFF DISTANCE AVAILABLE	2560
—	ACCELERATE STOP DISTANCE AVAILABLE	2500
2500	LANDING DISTANCE AVAILABLE	—



LEGEND

- ① Identification number
- * Tree, shrub
- Pole, tower, spire, antenna, etc.
- Building, large structure
- Transmission line, overhead cable
- ⤴ Terrain penetrating obstacle plane

AMDT RECORD		
No.	DATE	ENTERED BY

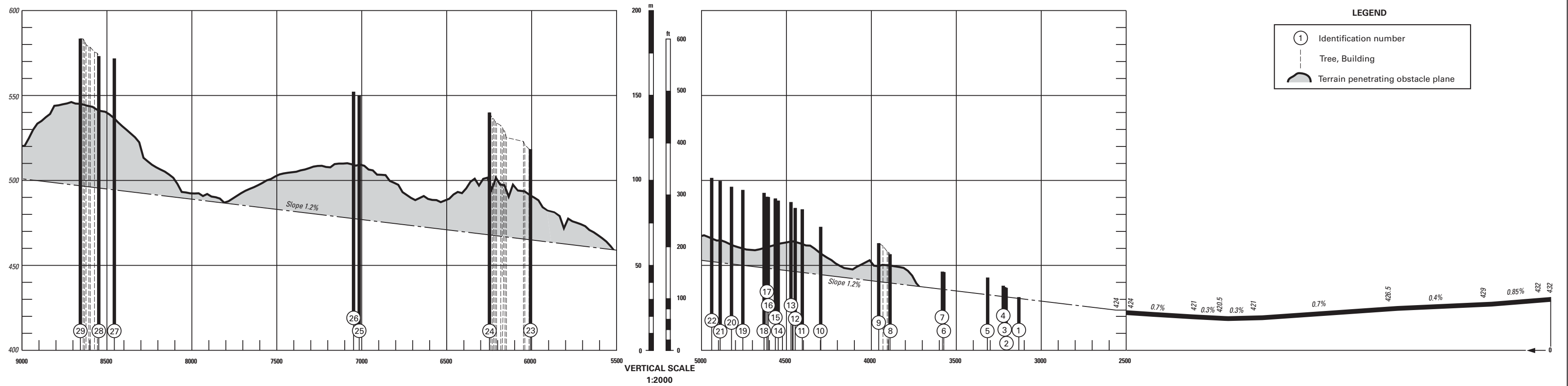
OBST ELEV in m
AD ELEV in m
ORDER OF ACCURACY ACCORDING TO ICAO REQUIREMENTS

COR: editorial (WEF 20MAR2025)

© swisstopo

VAR 3°E (2020.5)

Plan view see LSZH AD 2.24.4-3



COR: editorial (WEF 20MAR2025)