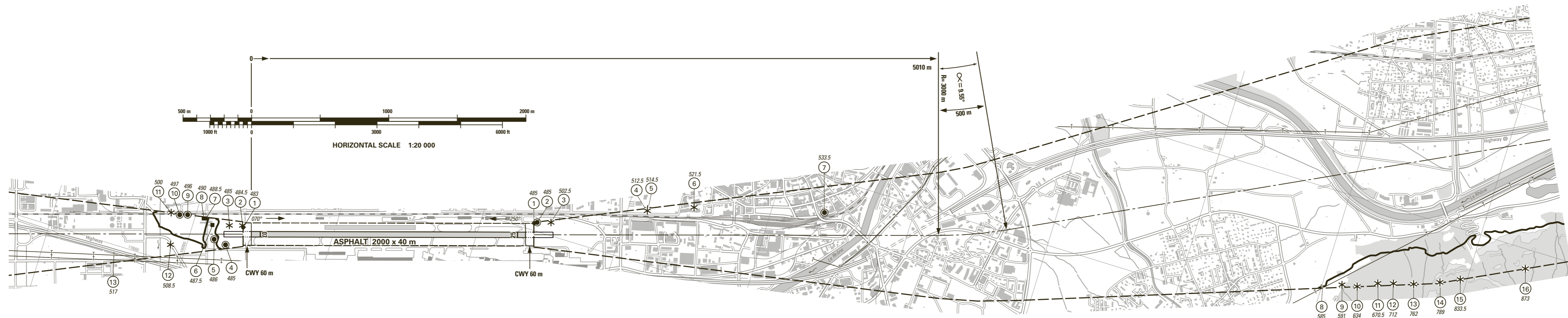


VAR 3° E (2021.5)

Profile view see LSGS AD 2.24.4-2

RWY: 07-25

RWY 07	DECLARED DISTANCES in m	RWY 25
2000	TAKE-OFF RUN AVAILABLE	2000
2060	TAKE-OFF DISTANCE AVAILABLE	2060
2000	ACCELERATE STOP DISTANCE AVAILABLE	2000
1935	LANDING DISTANCE AVAILABLE	1940



AMDT RECORD		
No.	DATE	ENTERED BY

LEGEND

- ① Identification number
- * Tree, shrub
- Pole, tower, spire, antenna, etc.
- Building, large structure
- Enclosure
- Transmission line, overhead cable
- ⌒ Terrain penetrating obstacle plane

OBST *ELEV in m*
AD *ELEV in m*
ORDER OF ACCURACY ACCORDING TO ICAO REQUIREMENTS

COR: editorial (WEF 23JAN2025)

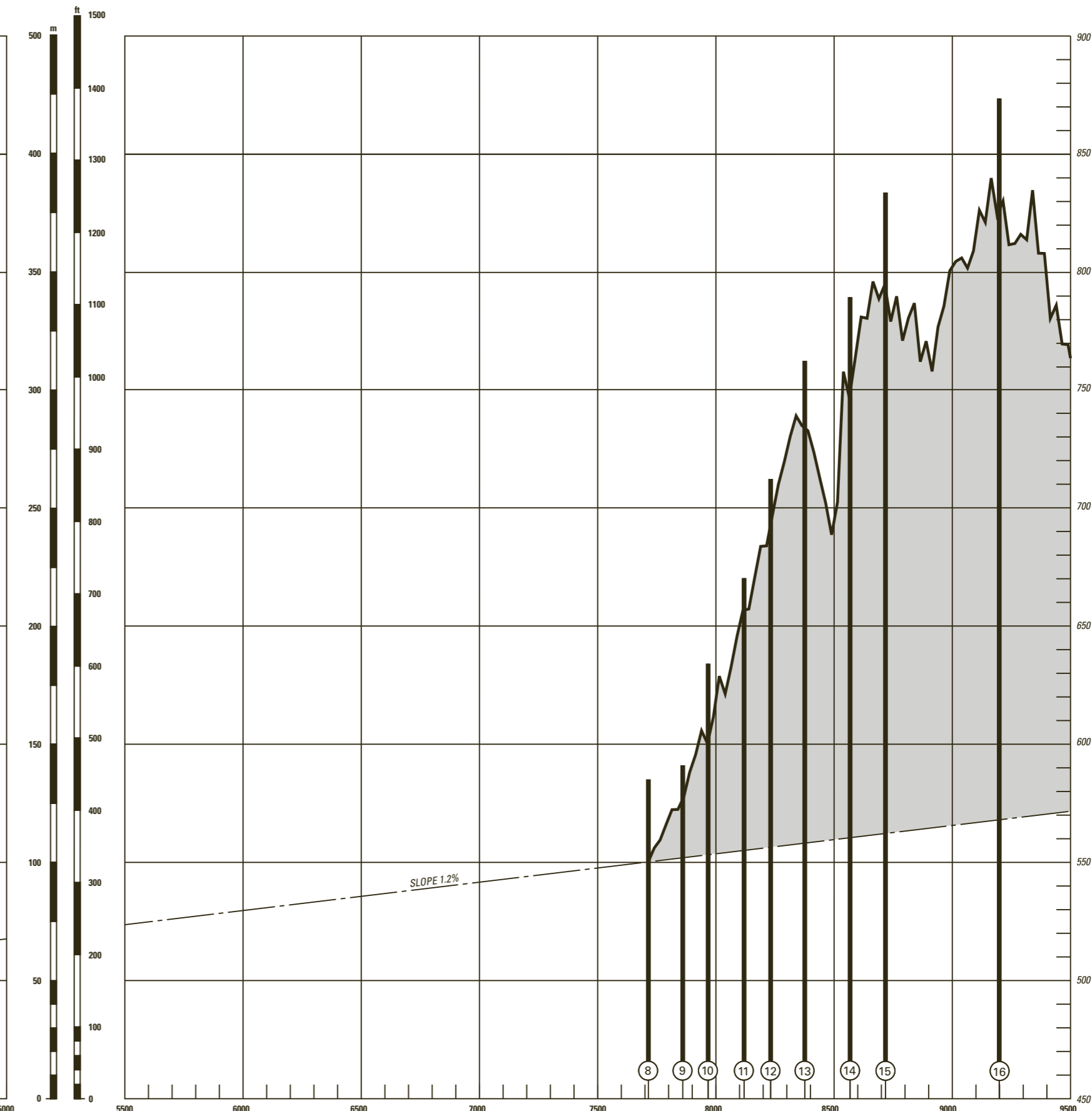
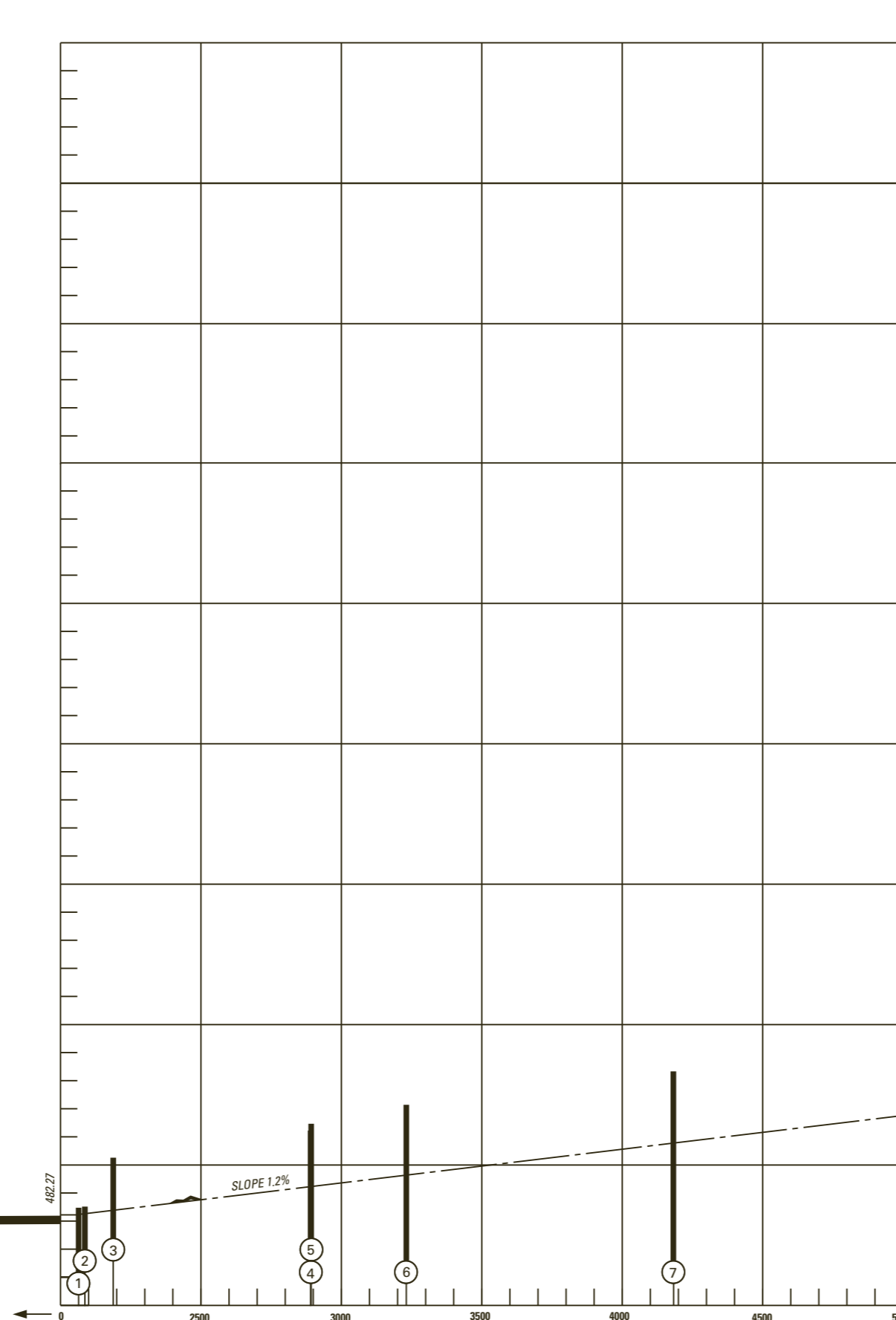
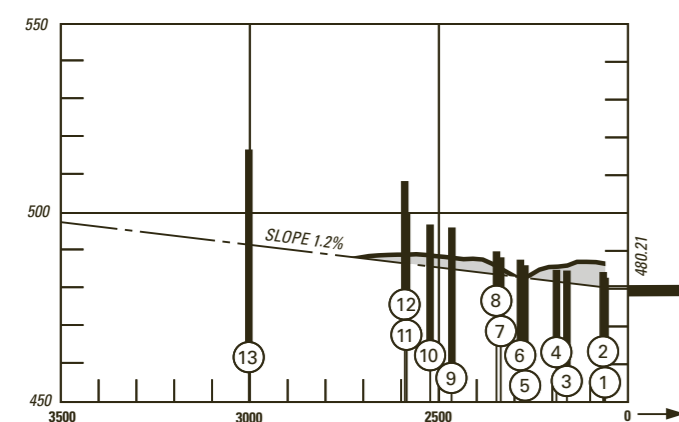
© Swisstopo

VAR 3° E (2021.5)

Plan view see LSGS AD 2.24.4-1

PROFILE RWY: 07-25

- ① Identification number
- ▬ Terrain penetrating obstacle plane



VERTICAL SCALE
1 : 2000