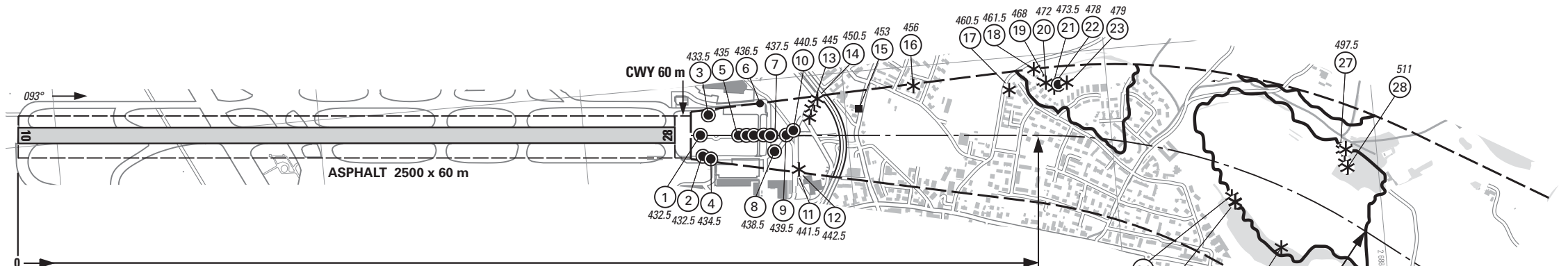
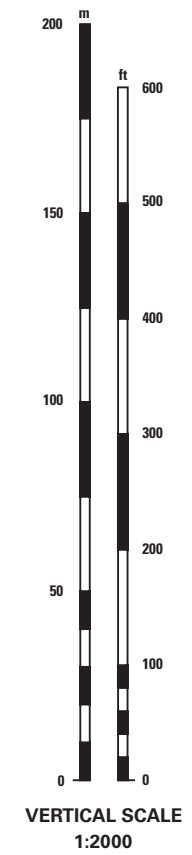
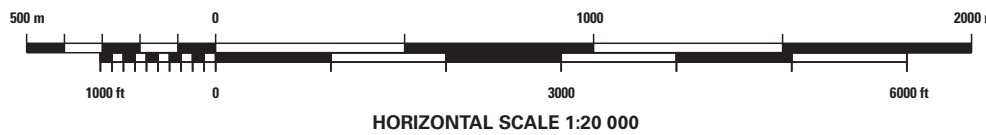
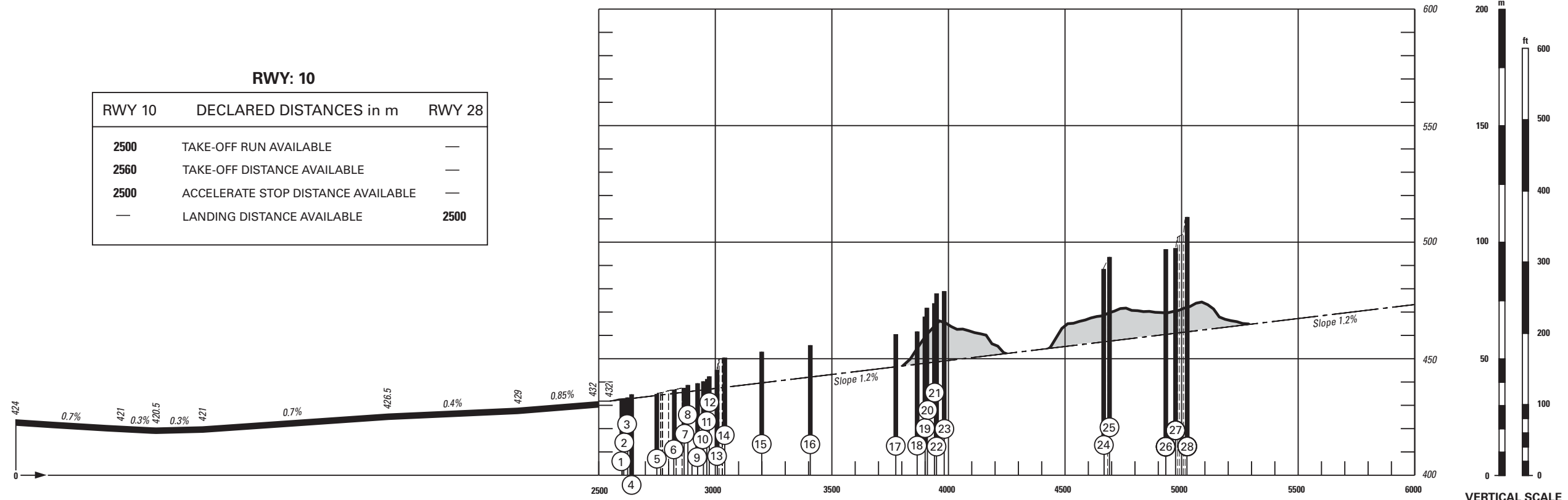


VAR 3°E (2020.5)

RWY: 10

RWY 10	DECLARED DISTANCES in m	RWY 28
2500	TAKE-OFF RUN AVAILABLE	—
2560	TAKE-OFF DISTANCE AVAILABLE	—
2500	ACCELERATE STOP DISTANCE AVAILABLE	—
—	LANDING DISTANCE AVAILABLE	2500



AMDT RECORD		
No.	DATE	ENTERED BY

LEGEND

- ① Identification number
- * Tree, shrub
- - - Tree, antenna
- Pole, tower, spire, antenna, etc.
- Building, large structure
- Enclosure
- Railroad
- ⌒ Terrain penetrating obstacle plane

OBST ELEV in m
AD ELEV in m
ORDER OF ACCURACY ACCORDING TO ICAO REQUIREMENTS

COR: editorial (WEF 20MAR2025)

© swisstopo

THIS PAGE INTENTIONALLY LEFT BLANK