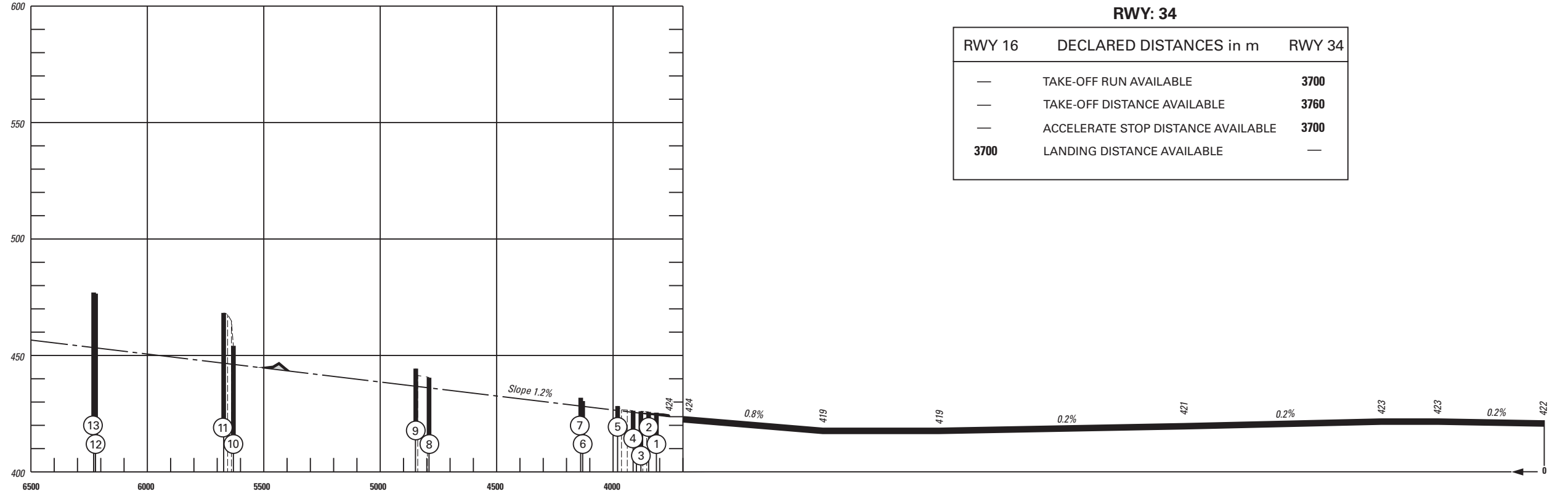
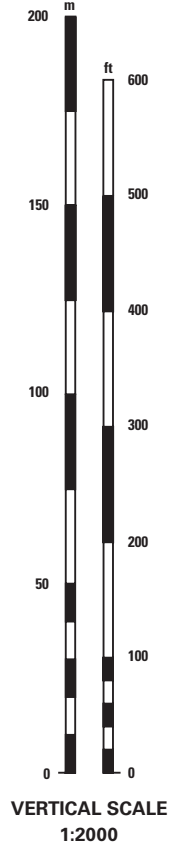
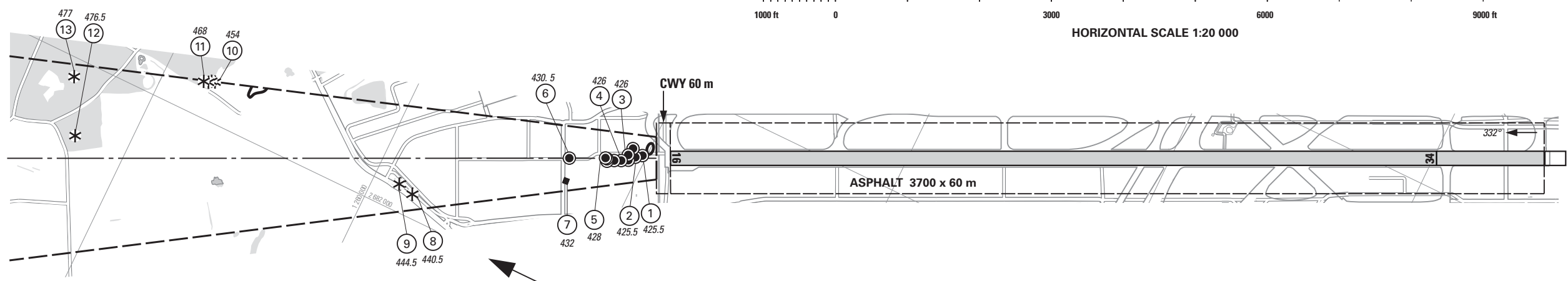


VAR 3°E (2020.5)



**RWY: 34**

RWY 16	DECLARED DISTANCES in m	RWY 34
—	TAKE-OFF RUN AVAILABLE	<b>3700</b>
—	TAKE-OFF DISTANCE AVAILABLE	<b>3760</b>
—	ACCELERATE STOP DISTANCE AVAILABLE	<b>3700</b>
<b>3700</b>	LANDING DISTANCE AVAILABLE	—



AMDT RECORD		
No.	DATE	ENTERED BY

- LEGEND**
- ① Identification number
  - \* Tree, shrub
  - Pole, tower, spire, antenna, etc.
  - Building, large structure
  - ⌒ Terrain penetrating obstacle plane

OBST ELEV in m  
AD ELEV in m  
ORDER OF ACCURACY ACCORDING TO ICAO REQUIREMENTS

COR: OBST 6 (WEF 15MAY2025)

© swisstopo

THIS PAGE INTENTIONALLY LEFT BLANK