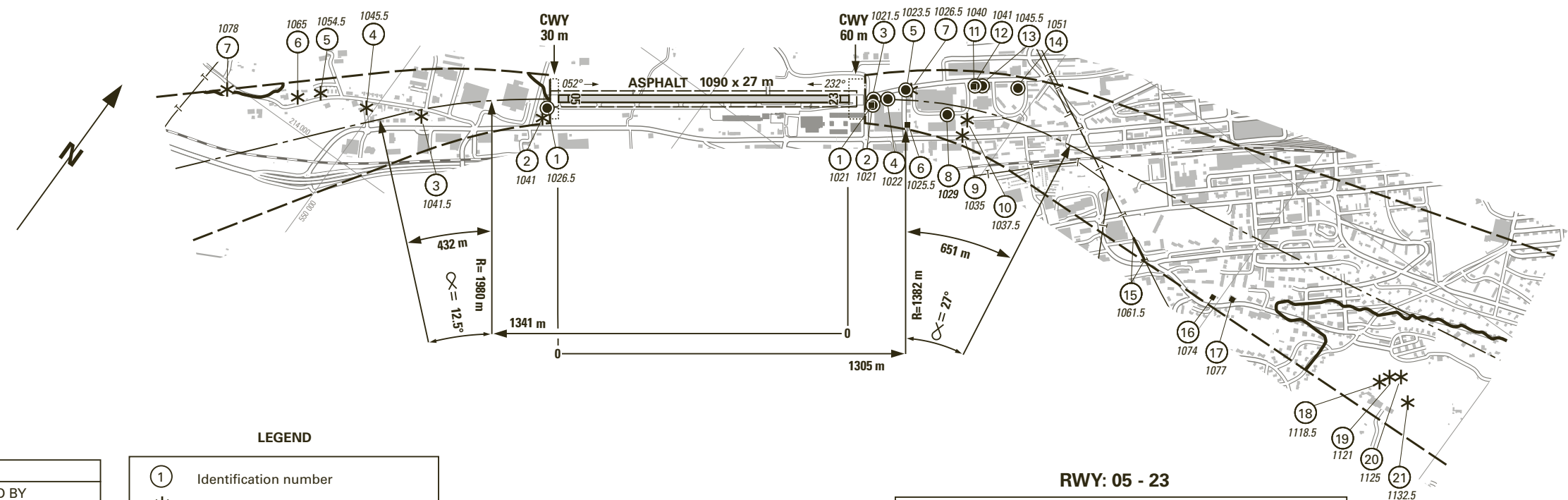
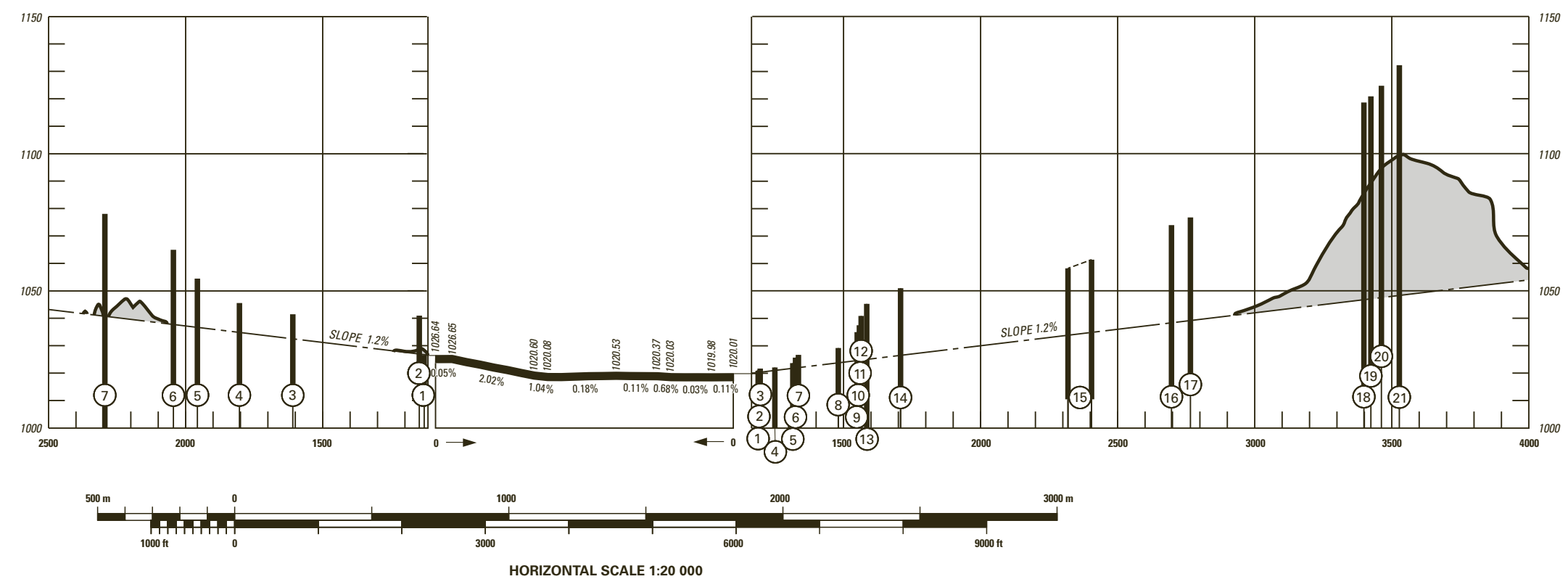
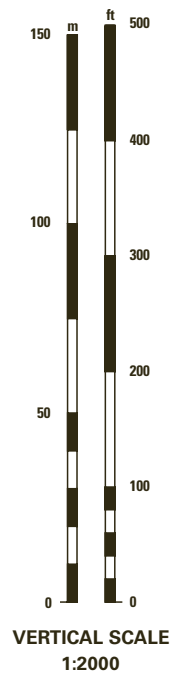


VAR 2° E (2019.5)



LEGEND

- ① Identification number
- * Tree, shrub
- Building, large structure
- Railroad
- Pole, tower, spire, antenna, etc.
- Transmission line, overhead cable
- ⌒ Terrain penetrating obstruction plane

AMDT RECORD		
No.	DATE	ENTERED BY

OBST ELEV in m
AD ELEV in m

ORDER OF ACCURACY ACCORDING TO ICAO REQUIREMENTS

RWY: 05 - 23

RWY 05	DECLARED DISTANCES in m	RWY 23
1090	TAKE-OFF RUN AVAILABLE	1090
1150	TAKE-OFF DISTANCE AVAILABLE	1120
1090	ACCELERATE STOP DISTANCE AVAILABLE	1090
1054	LANDING DISTANCE AVAILABLE	1059

©Swisstopo

COR: editorial (WEF 23JAN2025)

THIS PAGE INTENTIONALLY LEFT BLANK