

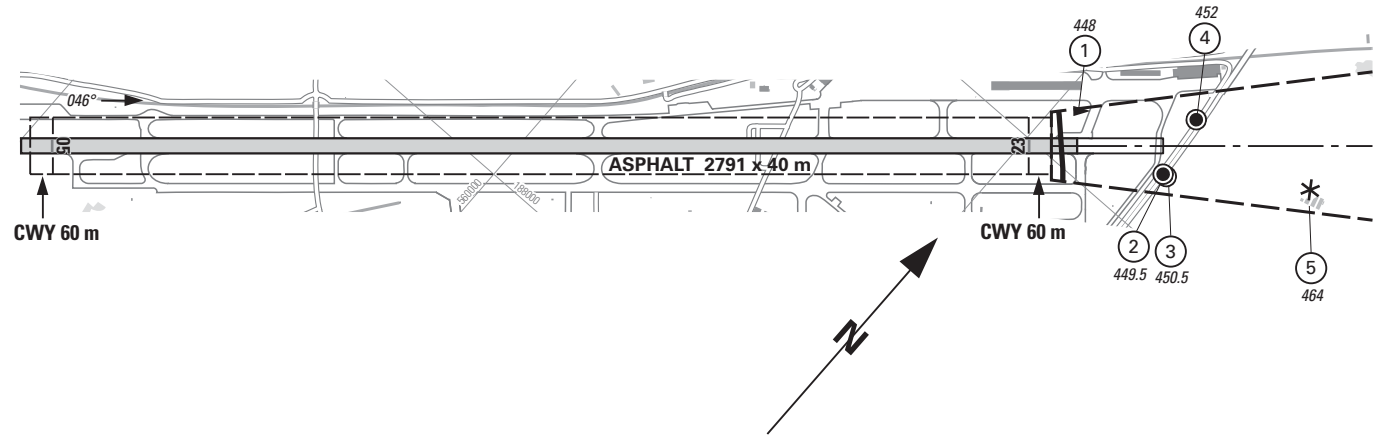
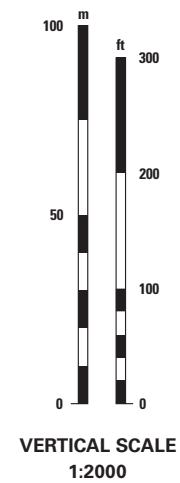
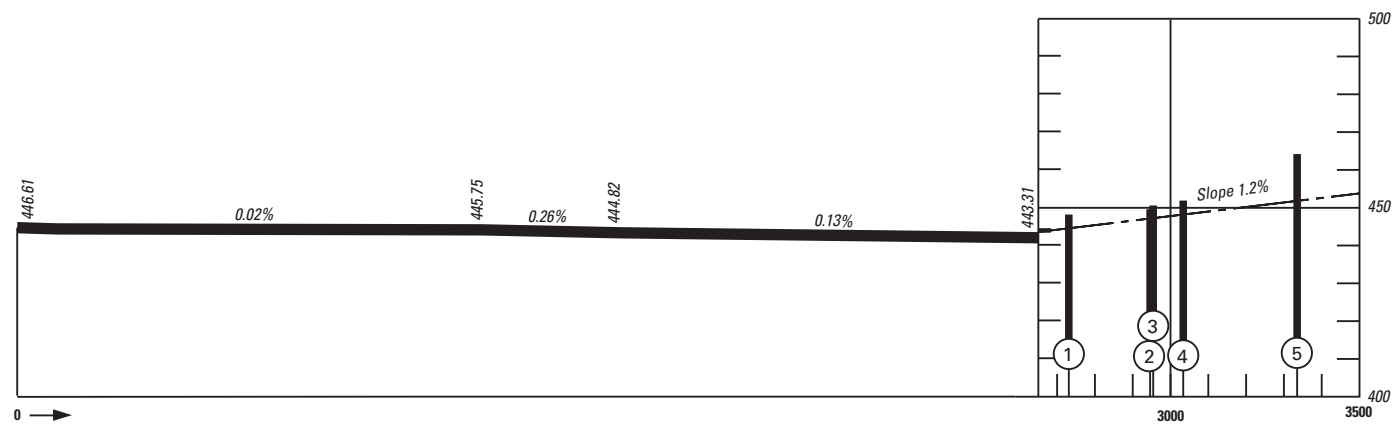
VAR 3° E (2024.5)

RWY: 05

RWY 05	DECLARED DISTANCES in m	RWY 23
2665	TAKE-OFF RUN AVAILABLE	—
2725	TAKE-OFF DISTANCE AVAILABLE	—
2665	ACCELERATE STOP DISTANCE AVAILABLE	—
—	LANDING DISTANCE AVAILABLE	2665

RMK: These DECL DIST are the MAX lengths with MIL net barrier lowered O/R. See LSMP AD 2.13 for all DECL DIST.

AMDT RECORD		
No.	DATE	ENTERED BY



LEGEND

①	Identification number
*	Tree, shrub
●	Pole, tower, spire, antenna, etc.
▶	Embankment
⌒	Terrain penetrating obstruction plane

OBST ELEV in m
AD ELEV in m

ORDER OF ACCURACY ACCORDING TO ICAO REQUIREMENTS

THIS PAGE INTENTIONALLY LEFT BLANK