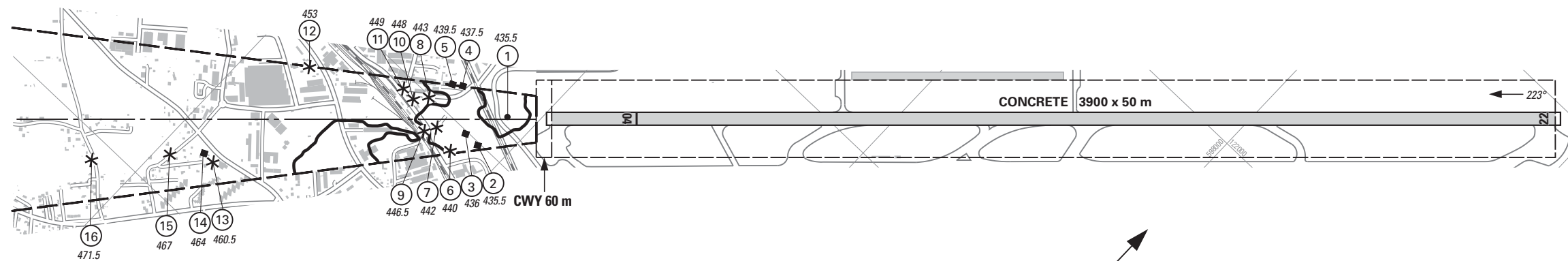
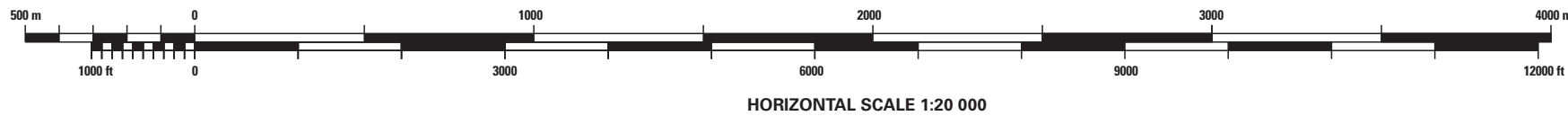
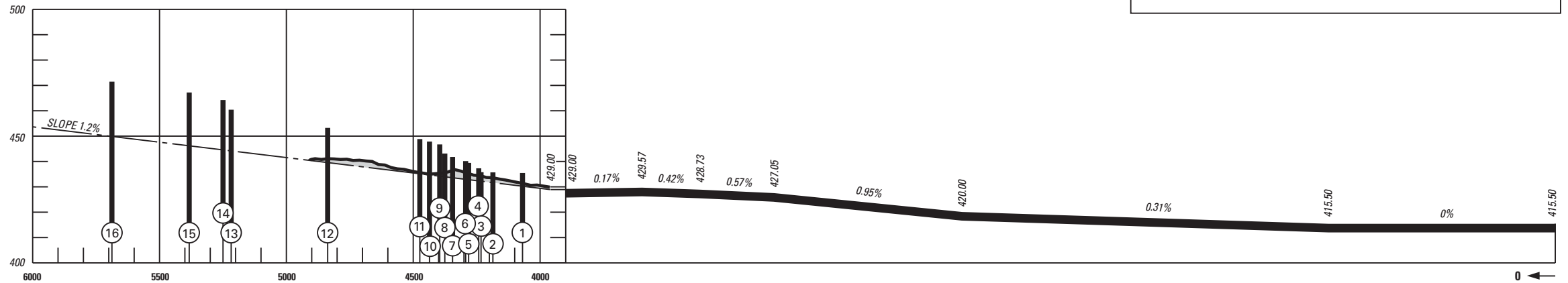
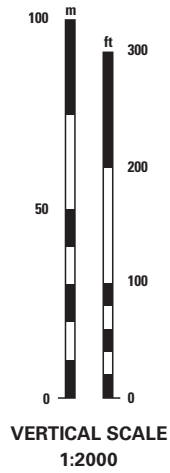


VAR 3° E (2024.5)

RWY: 22

RWY 04	DECLARED DISTANCES in m	RWY 22
—	TAKE-OFF RUN AVAILABLE	3900
—	TAKE-OFF DISTANCE AVAILABLE	3960
—	ACCELERATE STOP DISTANCE AVAILABLE	3900
3570	LANDING DISTANCE AVAILABLE	—



AMDT RECORD		
No.	DATE	ENTERED BY

LEGEND	
①	Identification number
*	Tree, shrub
●	Pole, tower, spire, antenna, etc.
■	Building, large structure
⤴	Terrain penetrating obstacle plane

OBST ELEV in m  
AD ELEV in m  
ORDER OF ACCURACY ACCORDING TO ICAO REQUIREMENTS

© swisstopo

COR: editorial (WEF 20FEB2025)

THIS PAGE INTENTIONALLY LEFT BLANK