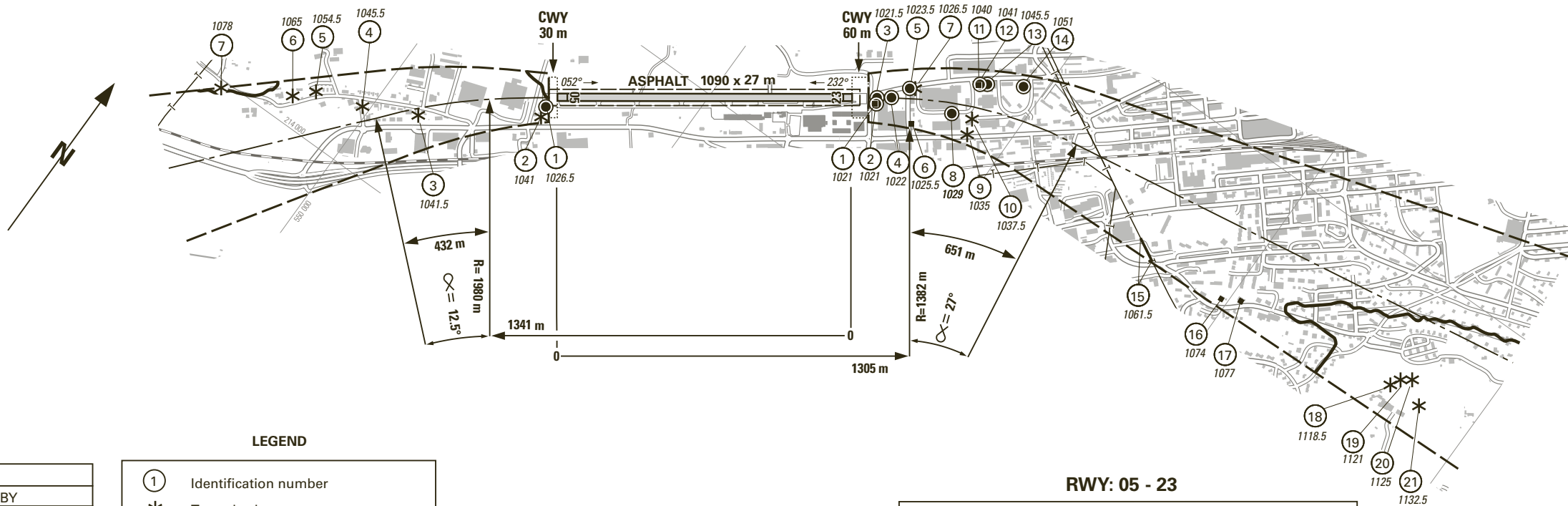
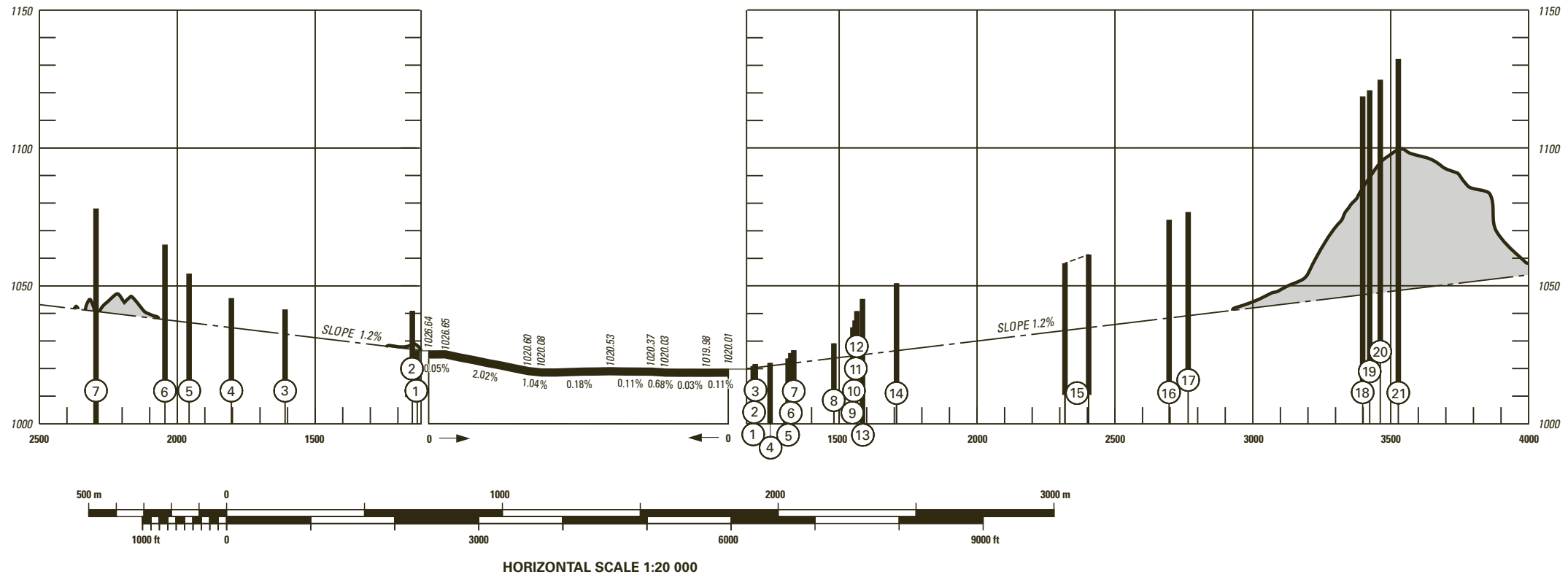
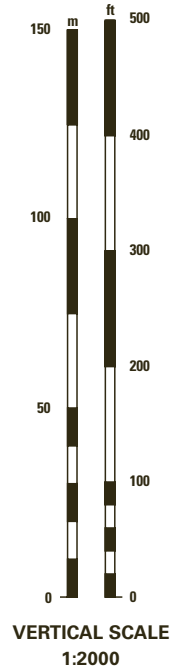


VAR 2° E (2019.5)



LEGEND

- ① Identification number
- * Tree, shrub
- Building, large structure
- Railroad
- Pole, tower, spire, antenna, etc.
- Transmission line, overhead cable
- ⌒ Terrain penetrating obstruction plane

OBST ELEV in m
AD ELEV in m

ORDER OF ACCURACY ACCORDING TO ICAO REQUIREMENTS

RWY: 05 - 23

| RWY 05 | DECLARED DISTANCES in m | RWY 23 |
|--------|------------------------------------|--------|
| 1090 | TAKE-OFF RUN AVAILABLE | 1090 |
| 1150 | TAKE-OFF DISTANCE AVAILABLE | 1120 |
| 1090 | ACCELERATE STOP DISTANCE AVAILABLE | 1090 |
| 1054 | LANDING DISTANCE AVAILABLE | 1059 |

| AMDT RECORD | | |
|-------------|------|------------|
| No. | DATE | ENTERED BY |
| | | |

©Swisstopo

COR: editorial (WEF 23JAN2025)

THIS PAGE INTENTIONALLY LEFT BLANK