

AREA CHART - ICAO

ROUTING AFTER SID SIROD / DIPIR DEPARTURES

GENEVA - LSGG  
RNAV

**DEFINITION OF ROUTINGS**

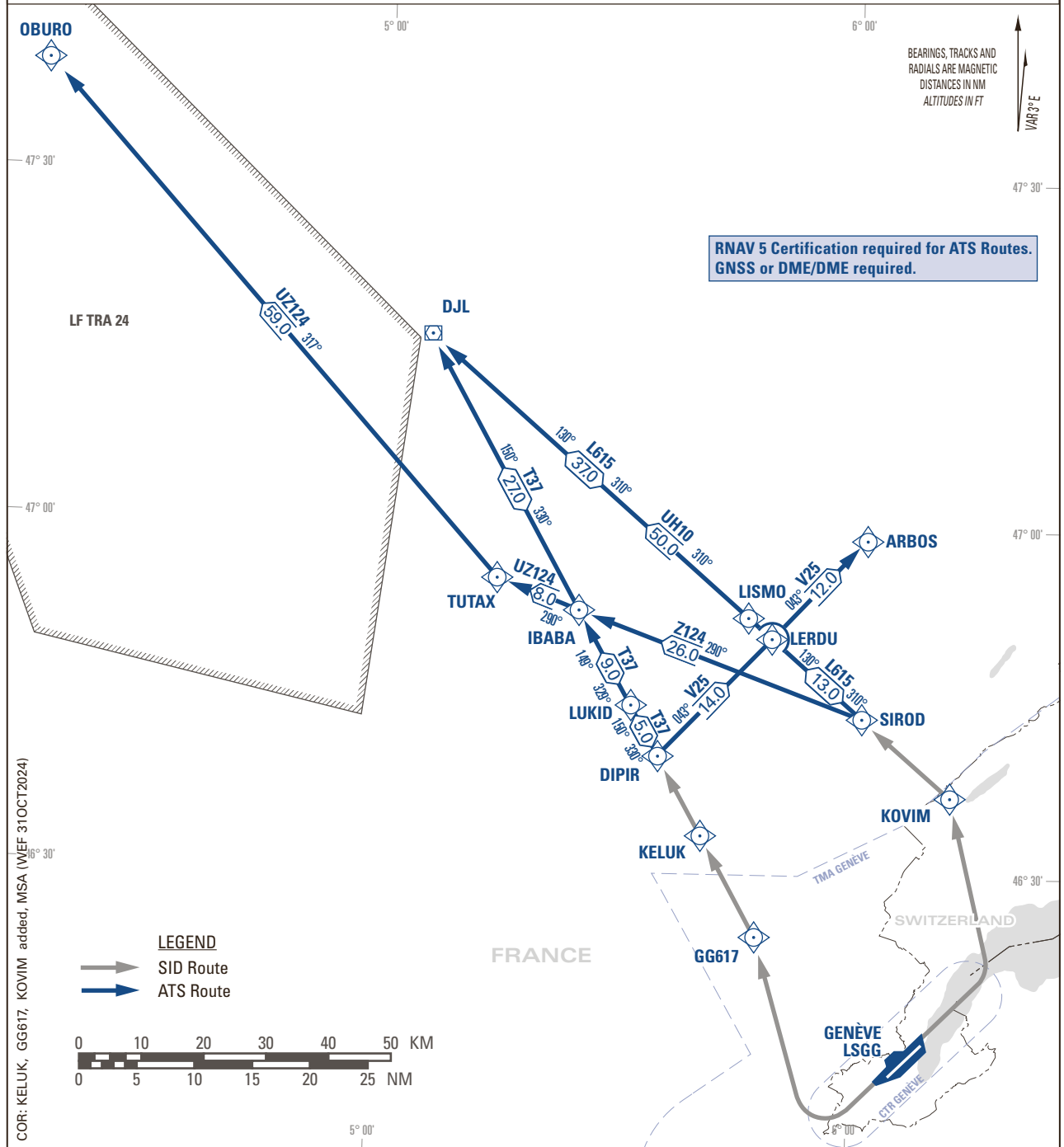
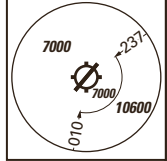
**After DIPIR DEP:**

- FPL via DJL:
  - proceed via T37 to DJL, if CLR FL200 or above, cross IBABA at FL200 or above.
- FPL via ARBOS:
  - proceed via V25 to ARBOS, cross LERDU at FL200 or above.
- FPL via OBURO:
  - proceed via T37 to IBABA then UZ124 to OBURO, cross IBABA at FL220 or above. (Not available during LF TRA 24 activity; expect routing via T37 to DJL).

**After SIROD DEP:**

- FPL via DJL:
  - proceed via L615/UH10 to DJL, if CLR FL200 or above, cross D30 DJL at FL200 or above.
- FPL via OBURO:
  - proceed via Z124/UZ124 to OBURO, cross IBABA at FL220 or above. (Not available during LF TRA 24 activity; expect routing via L615/UH10 to DJL).

**MSA LSGG ARP**  
Outer Circle: 25 NM  
Inner Circle: 10 NM

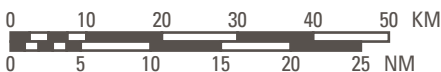


RNAV 5 Certification required for ATS Routes.  
GNSS or DME/DME required.

BEARINGS, TRACKS AND  
RADIALS ARE MAGNETIC  
DISTANCES IN NM  
ALTITUDES IN FT

COR: KELUK, GG617, KOVIM added, MSA (WFF 31OCT2024)

**LEGEND**  
 SID Route  
 ATS Route



THIS PAGE INTENTIONALLY LEFT BLANK