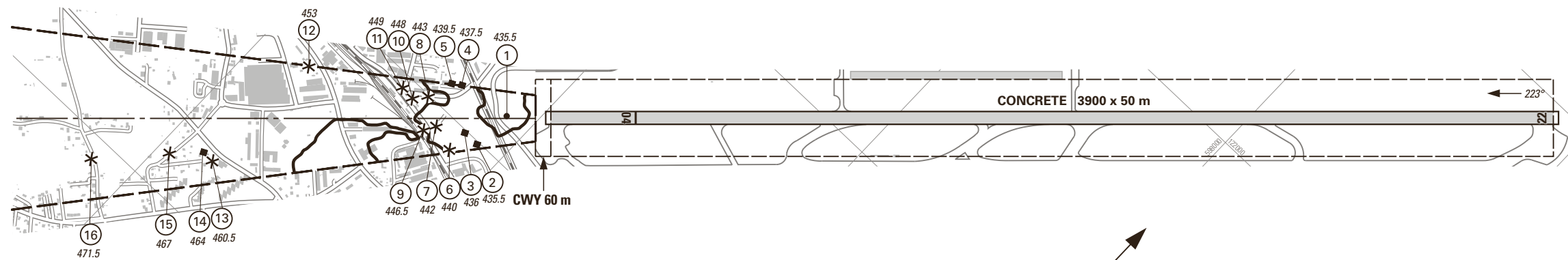
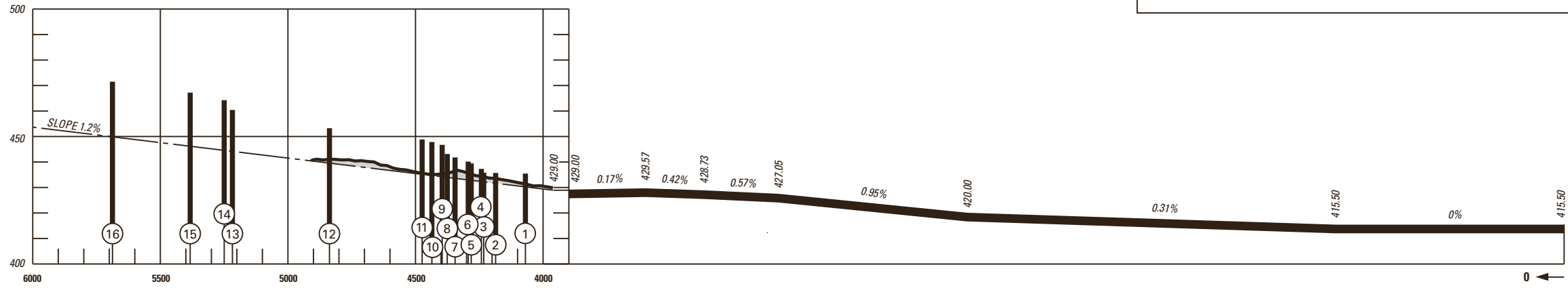
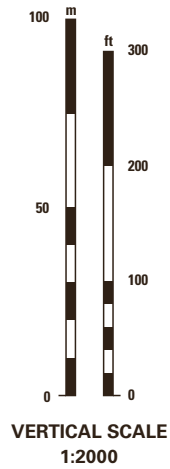


VAR 3° E (2024.5)

**RWY: 22**

RWY 04	DECLARED DISTANCES in m	RWY 22
—	TAKE-OFF RUN AVAILABLE	3900
—	TAKE-OFF DISTANCE AVAILABLE	3960
—	ACCELERATE STOP DISTANCE AVAILABLE	3900
3570	LANDING DISTANCE AVAILABLE	—

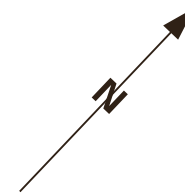


AMDT RECORD		
No.	DATE	ENTERED BY

LEGEND	
①	Identification number
*	Tree, shrub
●	Pole, tower, spire, antenna, etc.
■	Building, large structure
⌒	Terrain penetrating obstacle plane

OBST ELEV in m  
AD ELEV in m

ORDER OF ACCURACY ACCORDING TO ICAO REQUIREMENTS



THIS PAGE INTENTIONALLY LEFT BLANK