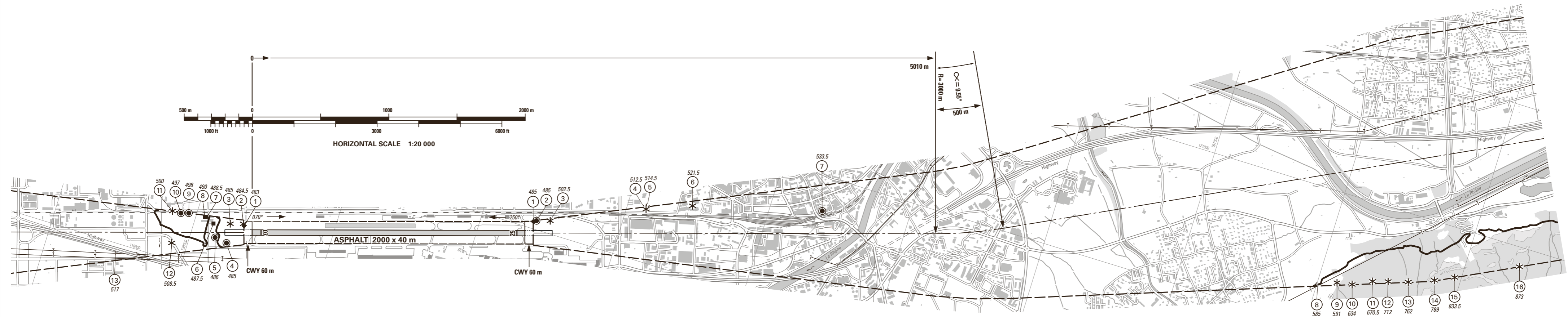


VAR 3° E (2021.5)

Profile view see LSGS AD 2.24.4-2

**RWY: 07-25**

RWY 07	DECLARED DISTANCES in m	RWY 25
2000	TAKE-OFF RUN AVAILABLE	2000
2060	TAKE-OFF DISTANCE AVAILABLE	2060
2000	ACCELERATE STOP DISTANCE AVAILABLE	2000
1935	LANDING DISTANCE AVAILABLE	1940



AMDT RECORD		
No.	DATE	ENTERED BY

**LEGEND**

- ① Identification number
- \* Tree, shrub
- Pole, tower, spire, antenna, etc.
- Building, large structure
- Enclosure
- Transmission line, overhead cable
- ⌒ Terrain penetrating obstacle plane

OBST ELEV in m  
AD ELEV in m  
ORDER OF ACCURACY ACCORDING TO ICAO REQUIREMENTS

16th Edition

COR: MAG VAR, RWY BRG (WEF 13JUN2024)

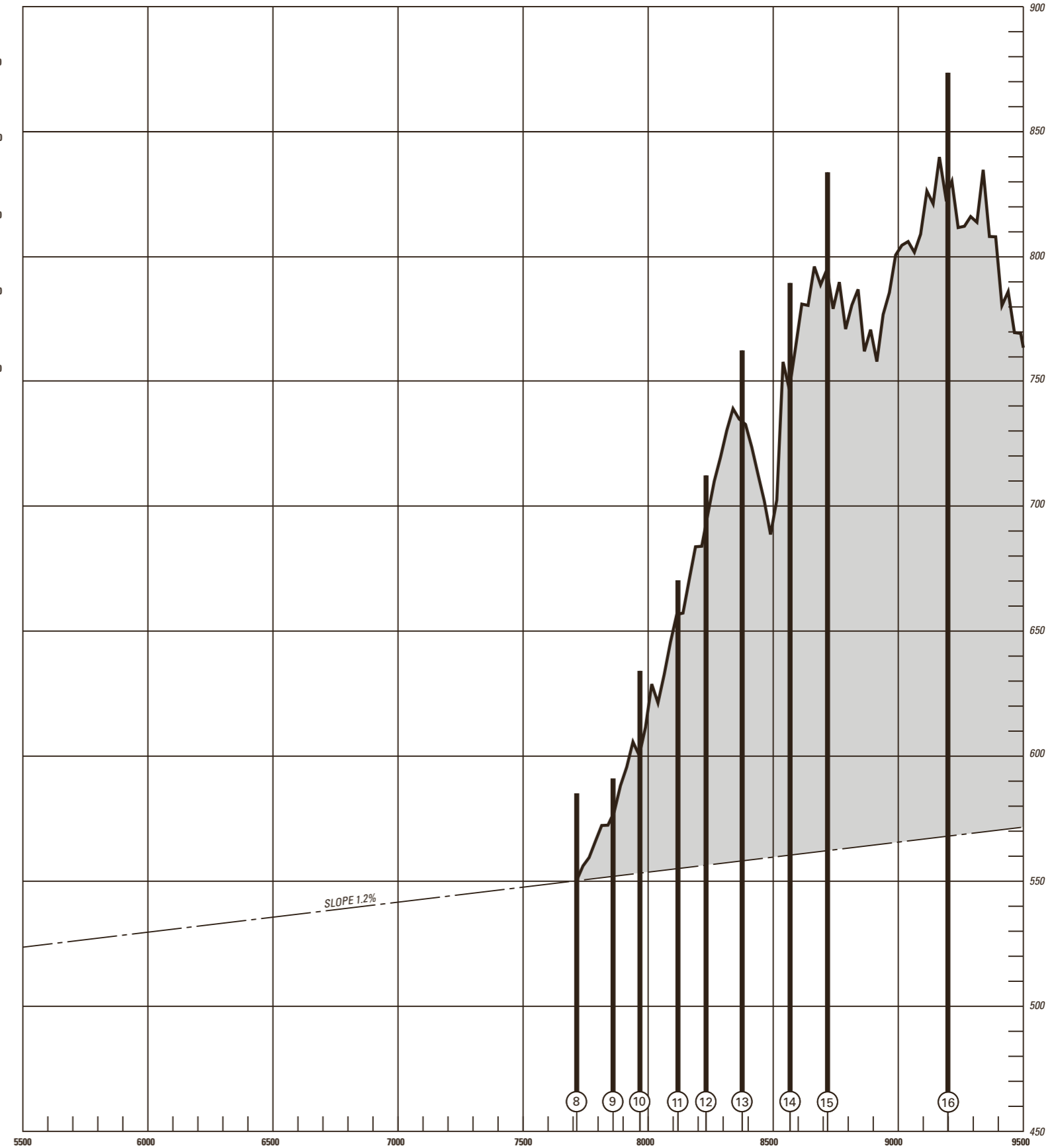
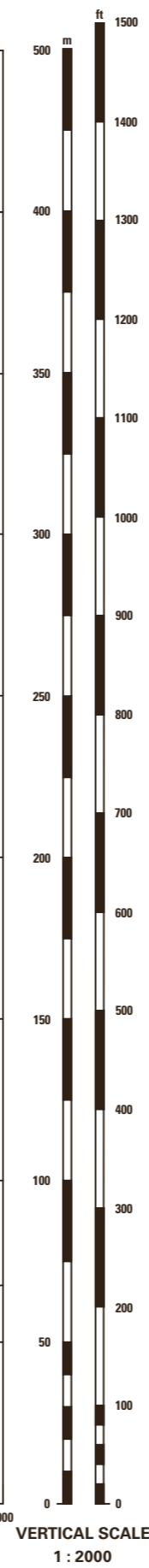
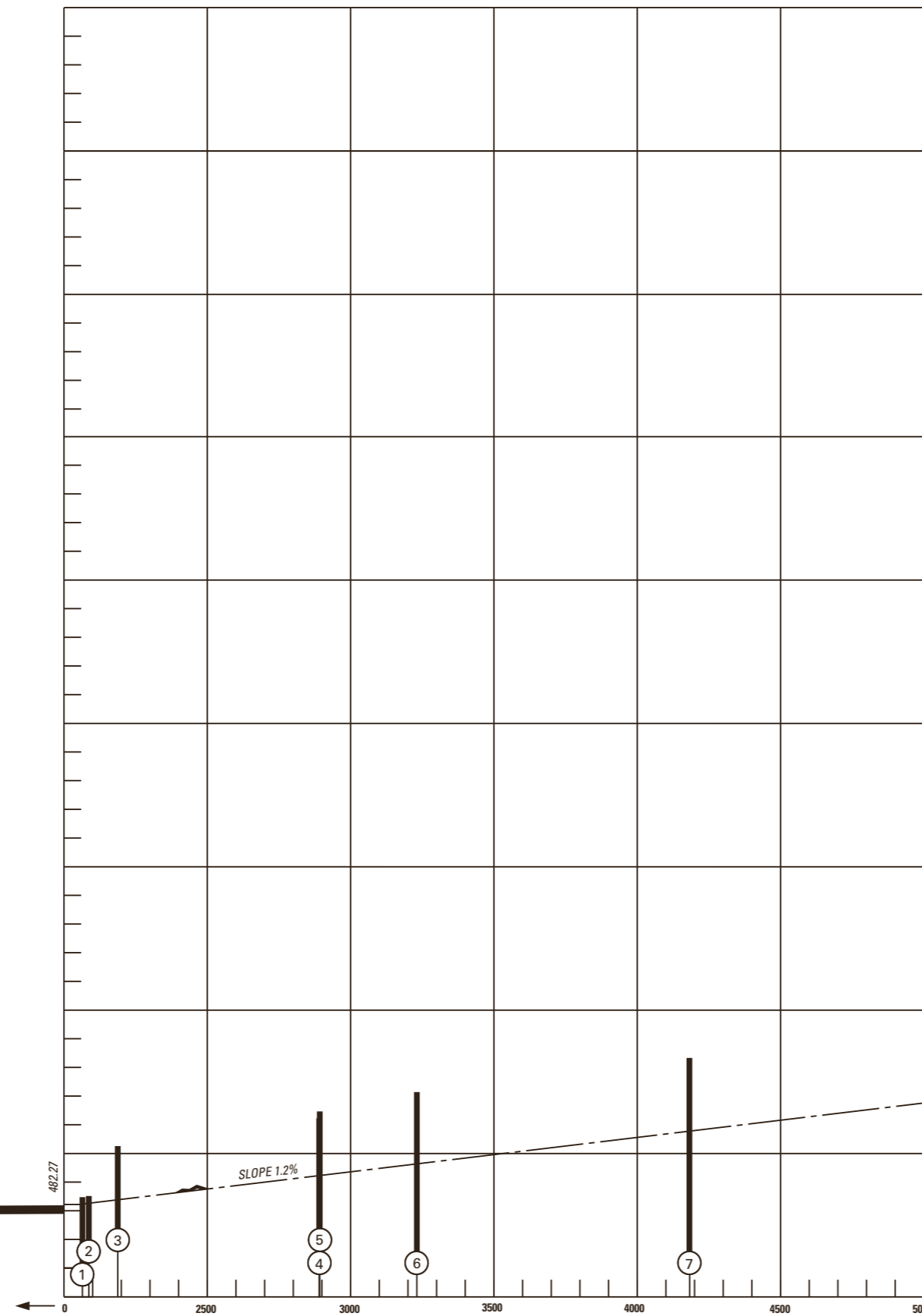
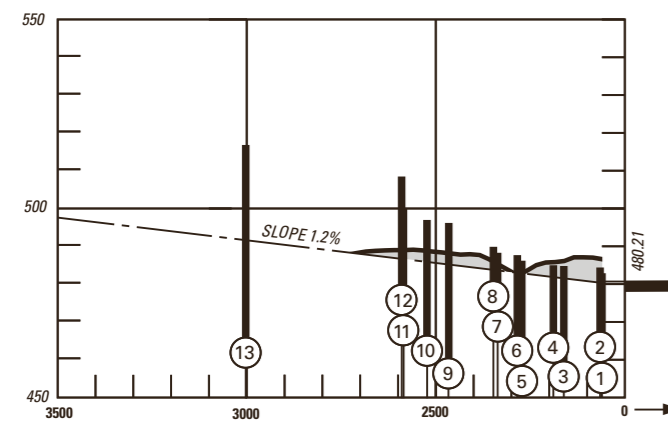
© Swisstopo

VAR 3° E (2021.5)

Plan view see LSGS AD 2.24.4-1

**PROFILE RWY: 07-25**

- ① Identification number
- ▬ Terrain penetrating obstacle plane



COR: MAG VAR (WEF 13JUN2024)

14th Edition

© Swisstopo