

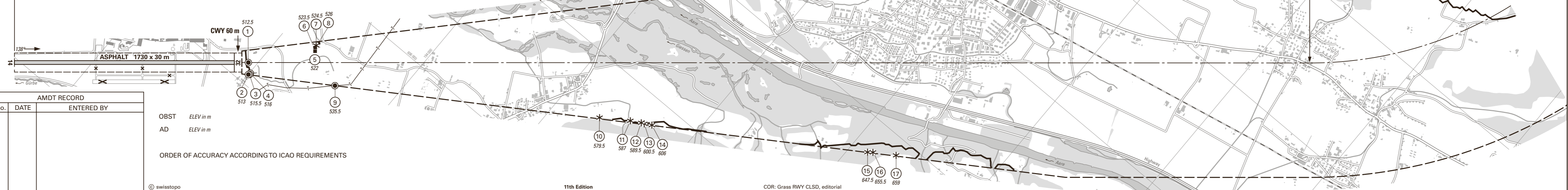
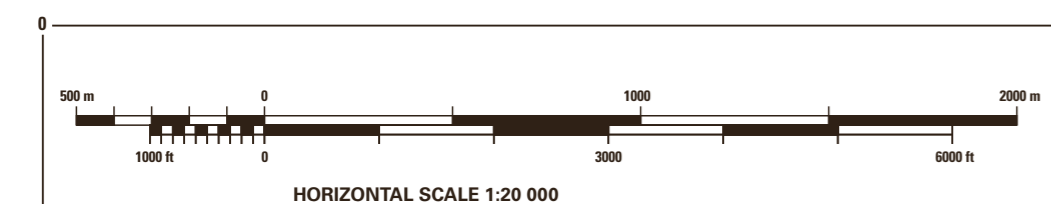
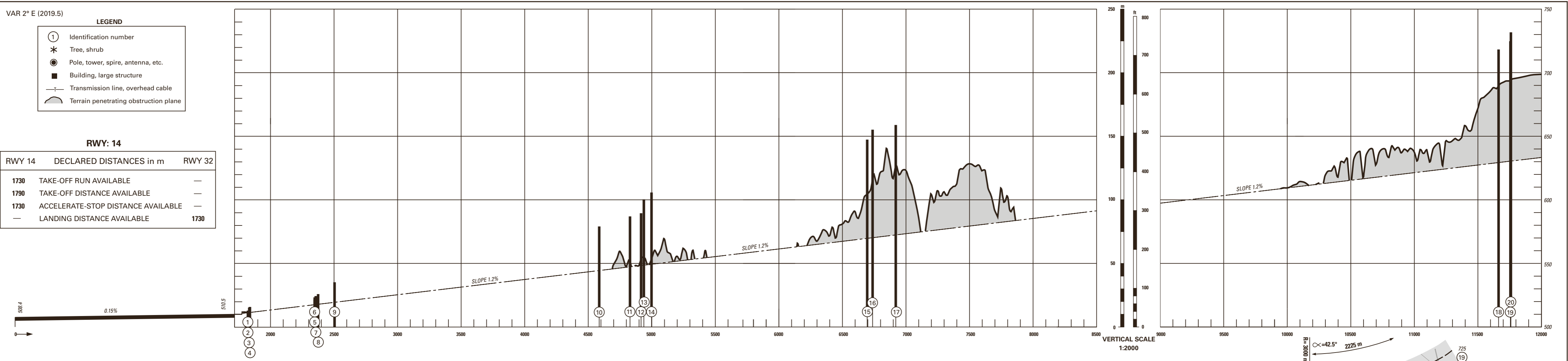
VAR 2° E (2019.5)

LEGEND

- ① Identification number
- * Tree, shrub
- Pole, tower, spire, antenna, etc.
- Building, large structure
- Transmission line, overhead cable
- ⌒ Terrain penetrating obstruction plane

RWY: 14

RWY 14	DECLARED DISTANCES in m	RWY 32
1730	TAKE-OFF RUN AVAILABLE	—
1790	TAKE-OFF DISTANCE AVAILABLE	—
1730	ACCELERATE-STOP DISTANCE AVAILABLE	—
—	LANDING DISTANCE AVAILABLE	1730



AMDT RECORD

No.	DATE	ENTERED BY

OBST ELEV in m
AD ELEV in m

ORDER OF ACCURACY ACCORDING TO ICAO REQUIREMENTS

© swisstopo

11th Edition

COR: Grass RWY CLSD, editorial

THIS PAGE INTENTIONALLY LEFT BLANK