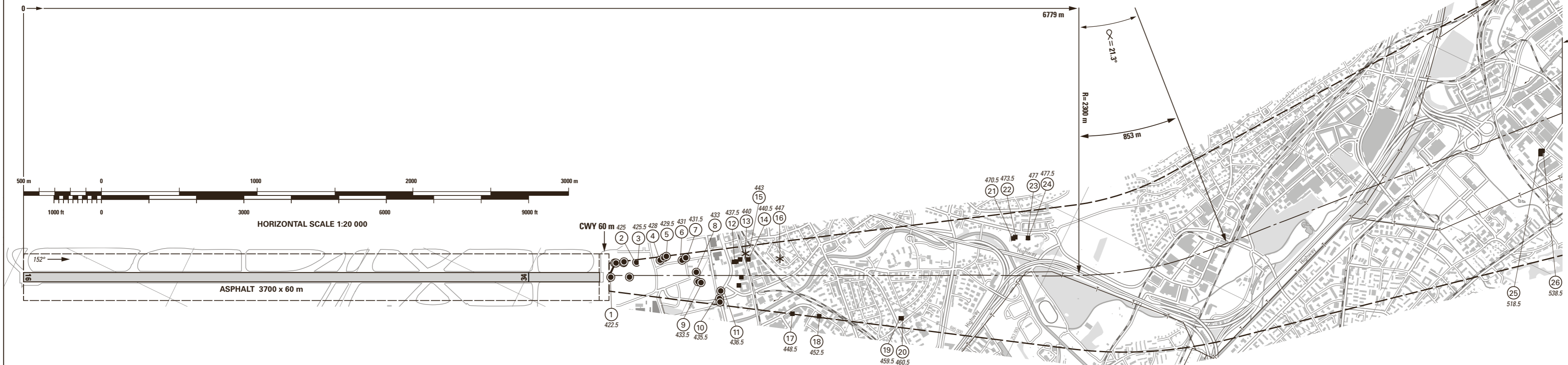


VAR 3°E (2020.5)

Profile view see LSZH AD 2.24.4-10

RWY: 16

RWY 16	DECLARED DISTANCES in m	RWY 34
3700	TAKE-OFF RUN AVAILABLE	—
3760	TAKE-OFF DISTANCE AVAILABLE	—
3700	ACCELERATE STOP DISTANCE AVAILABLE	—
—	LANDING DISTANCE AVAILABLE	3230



AMDT RECORD		
No.	DATE	ENTERED BY

LEGEND	
①	Identification number
*	Tree, shrub
●	Pole, tower, spire, antenna, etc.
■	Building
— —	Transmission line, overhead cable
⌒	Terrain penetrating obstacle plane

OBST ELEV in m
AD ELEV in m
ORDER OF ACCURACY ACCORDING TO ICAO REQUIREMENTS

COR: new OBST (2) shown and renumbered (WEF 07SEP2023)

13th Edition





© Swisstopo

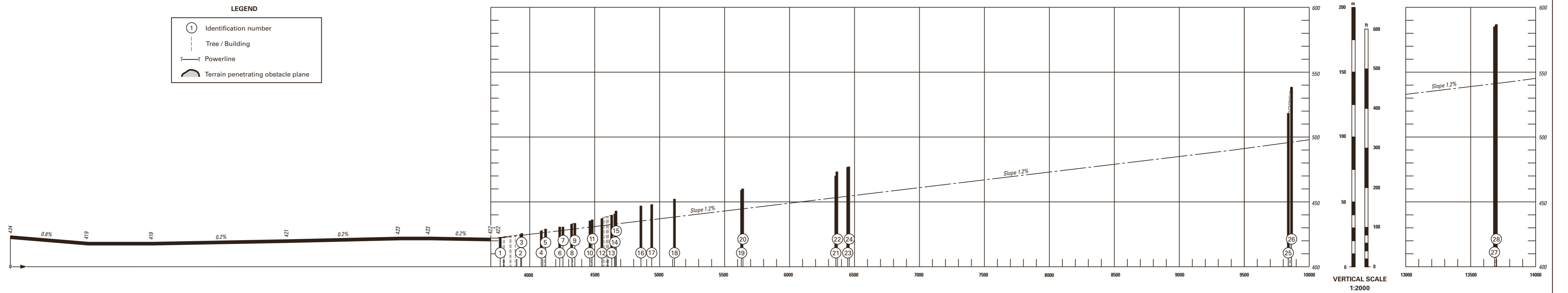
VAR 3°E (2020.5)

Plan view see LSZH AD 2.24.4-9

PROFILE RWY: 16

LEGEND

-  Identification number
-  Tree / Building
-  Powerline
-  Terrain penetrating obstacle plane



COR: new OBST (2) shown and renumbered (WEF 07SEP2023)

13th Edition

© Swisstopo