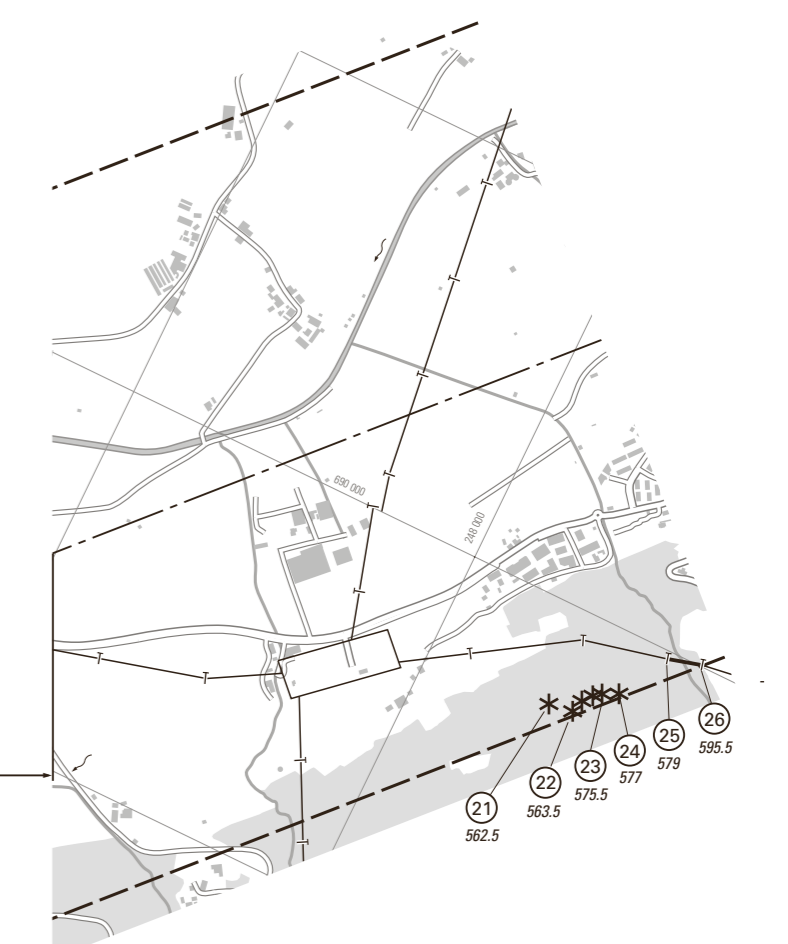
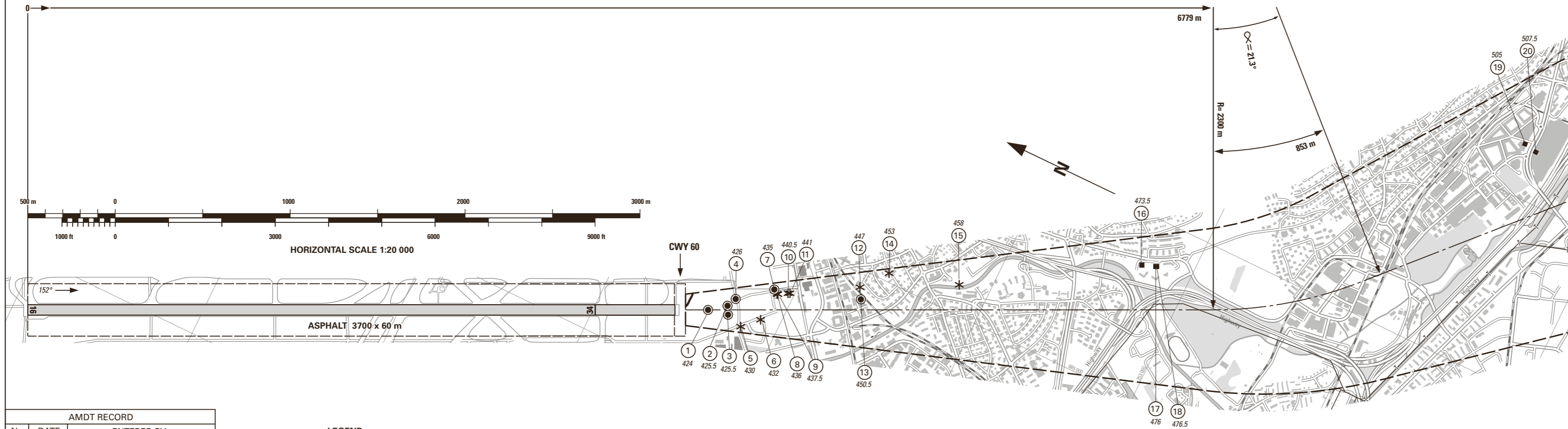


VAR 3°E (2020.5)

PROFILE see LSZH AD 2.24.4-10

RWY: 16		
RWY 16	DECLARED DISTANCES in m	RWY 34
3700	TAKE-OFF RUN AVAILABLE	—
3760	TAKE-OFF DISTANCE AVAILABLE	—
3700	ACCELERATE STOP DISTANCE AVAILABLE	—
—	LANDING DISTANCE AVAILABLE	3230



AMDT RECORD		
No.	DATE	ENTERED BY

LEGEND	
①	Identification number
*	Tree, shrub
●	Pole, tower, spire, antenna, etc.
■	Building
—	Transmission line, overhead cable
—	Railroad
—	Terrain penetrating obstacle plane

OBST ELEV in m
AD ELEV in m
ORDER OF ACCURACY ACCORDING TO ICAO REQUIREMENTS
12th Edition

COR: MAG VAR

© 2021 Swisstopo, CH-3084 Wabern

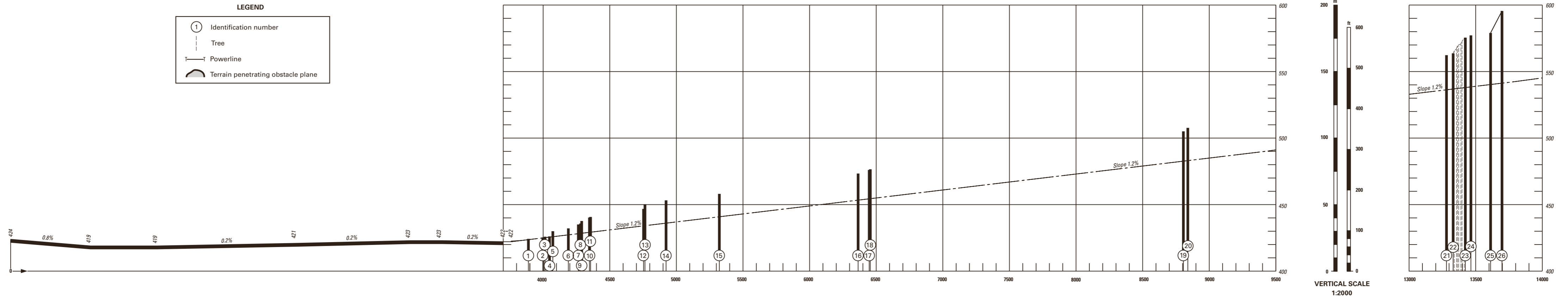
VAR 3°E (2020.5)

Plan view see LSZH AD 2.24.4-9

PROFILE RWY: 16

LEGEND

- 1 Identification number
- - - Tree
- |— Powerline
- Terrain penetrating obstacle plane



COR: MAGVAR

12th Edition

© 2021 Swisstopo. CH-3084 Wabern