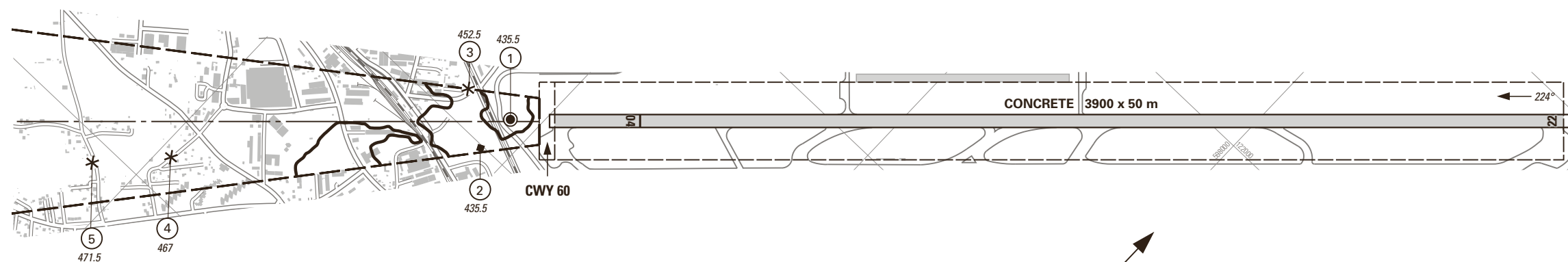
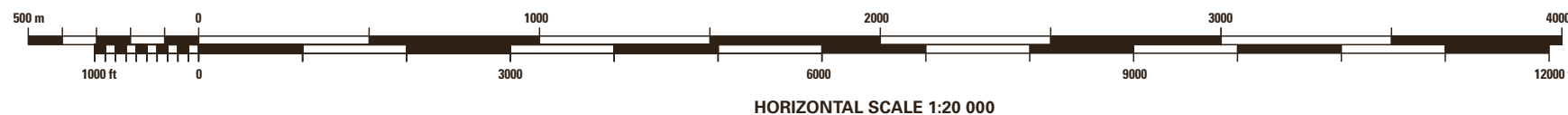
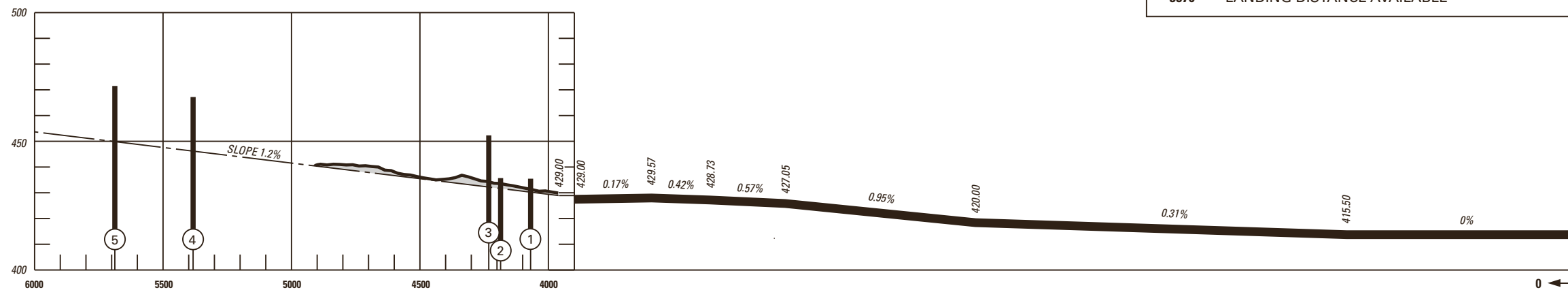
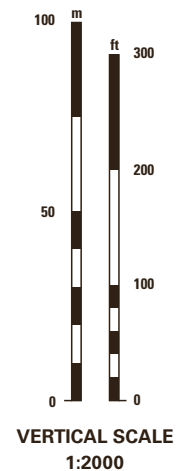


VAR 2° E (2018.5)

RWY: 22

RWY 04	DECLARED DISTANCES in m	RWY 22
—	TAKE-OFF RUN AVAILABLE	3900
—	TAKE-OFF DISTANCE AVAILABLE	3960
—	ACCELERATE STOP DISTANCE AVAILABLE	3900
3570	LANDING DISTANCE AVAILABLE	—



AMDT RECORD		
No.	DATE	ENTERED BY

LEGEND	
①	Identification number
*	Tree, shrub
●	Pole, tower, spire, antenna, etc.
■	Building, large structure
—	Terrain penetrating obstacle plane

OBST ELEV in m
AD ELEV in m

ORDER OF ACCURACY ACCORDING TO ICAO REQUIREMENTS

© swisstopo

18th Edition

COR: completely revised (WEF 24MAR2022)

THIS PAGE INTENTIONALLY LEFT BLANK