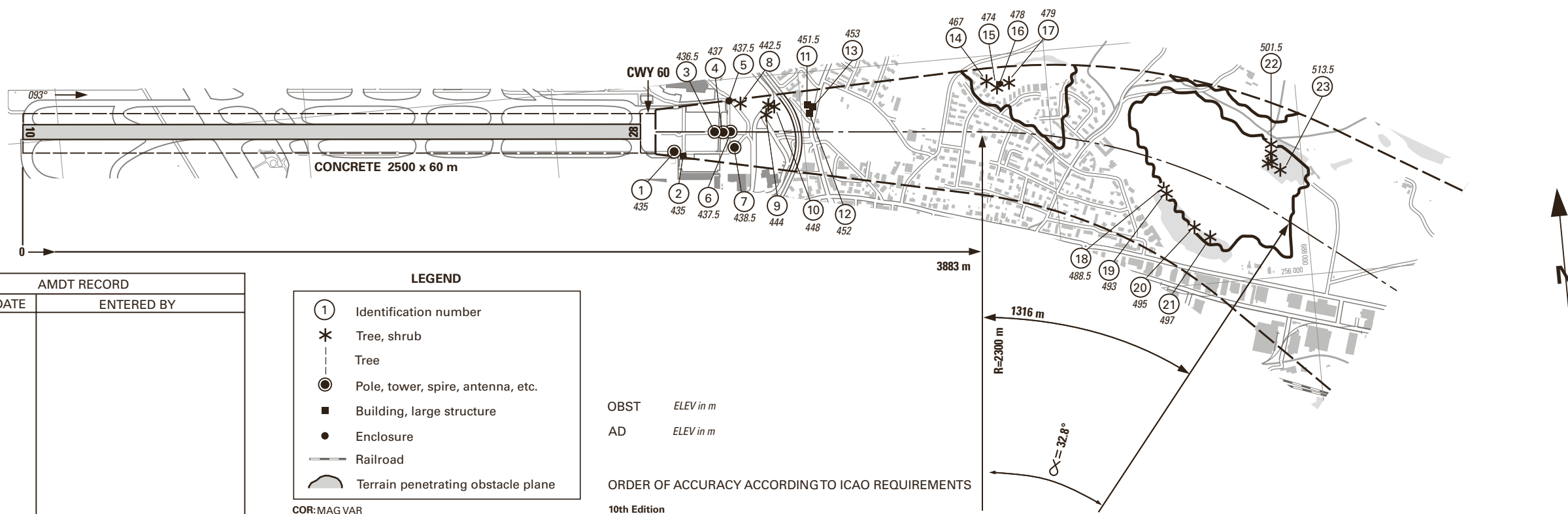
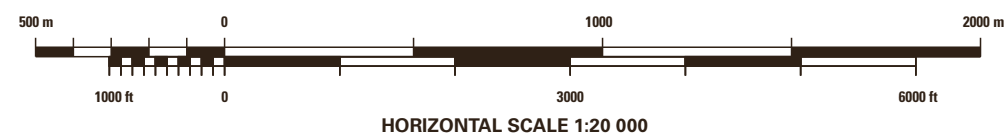
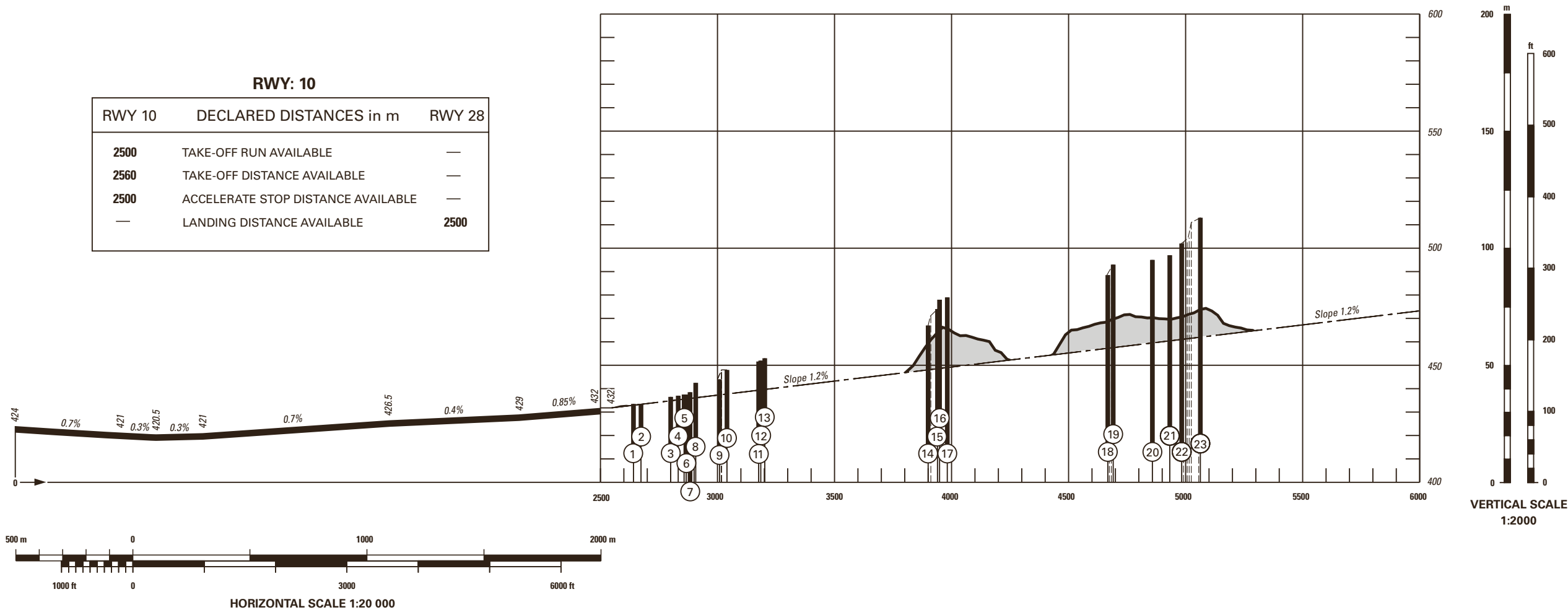


VAR 3°E (2020.5)

RWY: 10

| RWY 10 | DECLARED DISTANCES in m | RWY 28 |
|--------|------------------------------------|--------|
| 2500 | TAKE-OFF RUN AVAILABLE | — |
| 2560 | TAKE-OFF DISTANCE AVAILABLE | — |
| 2500 | ACCELERATE STOP DISTANCE AVAILABLE | — |
| — | LANDING DISTANCE AVAILABLE | 2500 |



| AMDT RECORD | | |
|-------------|------|------------|
| No. | DATE | ENTERED BY |
| | | |

LEGEND

- ① Identification number
- * Tree, shrub
- Tree
- Pole, tower, spire, antenna, etc.
- Building, large structure
- Enclosure
- Railroad
- Terrain penetrating obstacle plane

COR: MAG VAR

OBST ELEV in m
AD ELEV in m

ORDER OF ACCURACY ACCORDING TO ICAO REQUIREMENTS

10th Edition

THIS PAGE INTENTIONALLY LEFT BLANK