
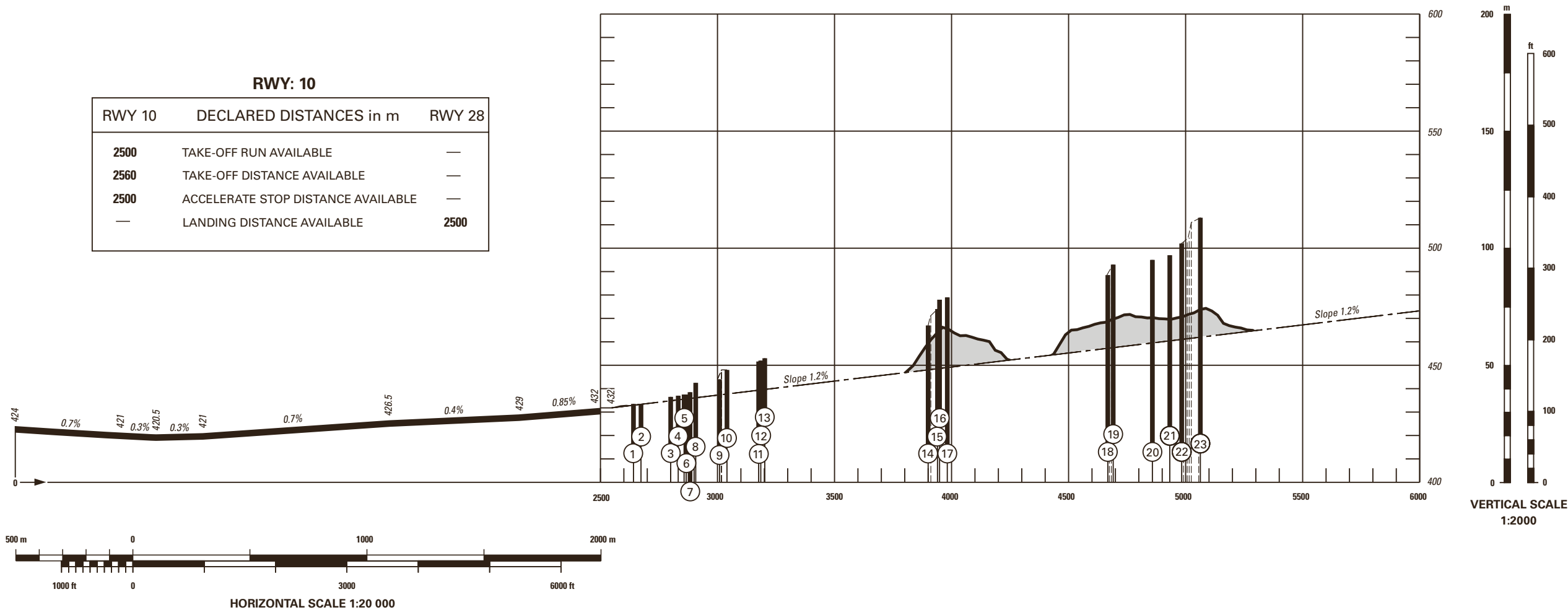
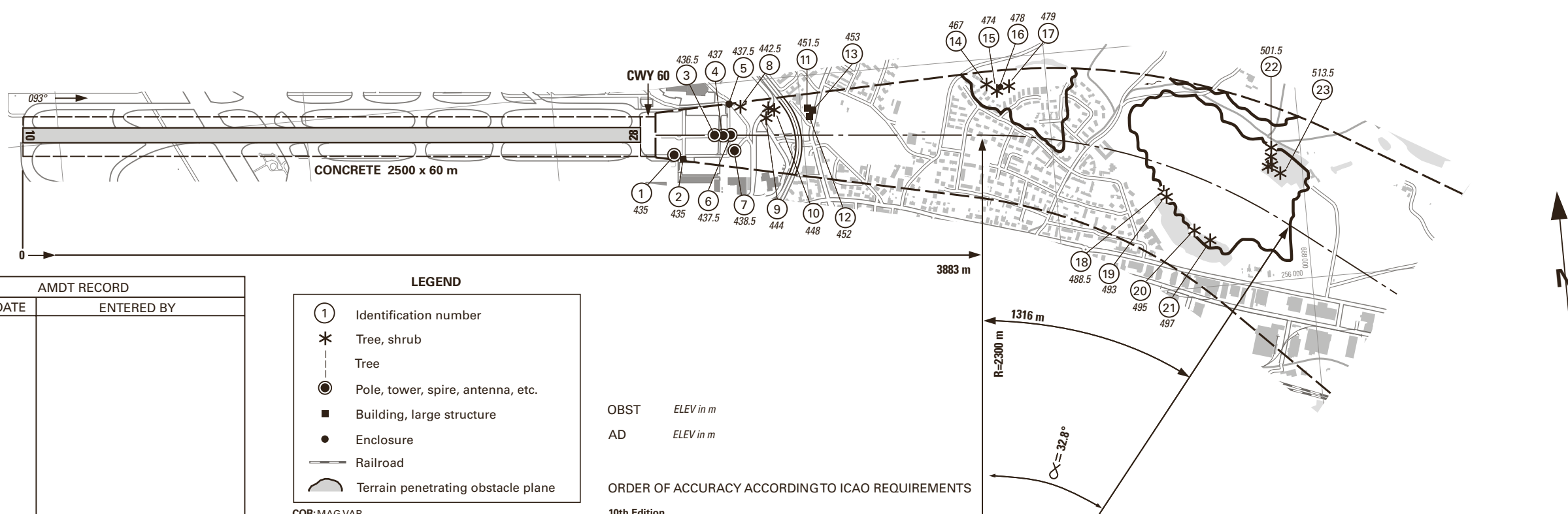


VAR 3°E (2020.5)

RWY: 10		
RWY 10	DECLARED DISTANCES in m	RWY 28
2500	TAKE-OFF RUN AVAILABLE	—
2560	TAKE-OFF DISTANCE AVAILABLE	—
2500	ACCELERATE STOP DISTANCE AVAILABLE	—
—	LANDING DISTANCE AVAILABLE	2500



VERTICAL SCALE 1:2000



AMDT RECORD		
No.	DATE	ENTERED BY

LEGEND	
①	Identification number
*	Tree, shrub
- - -	Tree
●	Pole, tower, spire, antenna, etc.
■	Building, large structure
●	Enclosure
—	Railroad
⌒	Terrain penetrating obstacle plane

OBST ELEV in m
AD ELEV in m
ORDER OF ACCURACY ACCORDING TO ICAO REQUIREMENTS
10th Edition

COR:MAG VAR

© 2021 Swisstopo. CH-3084 Wabern

THIS PAGE INTENTIONALLY LEFT BLANK